


stourpaine info

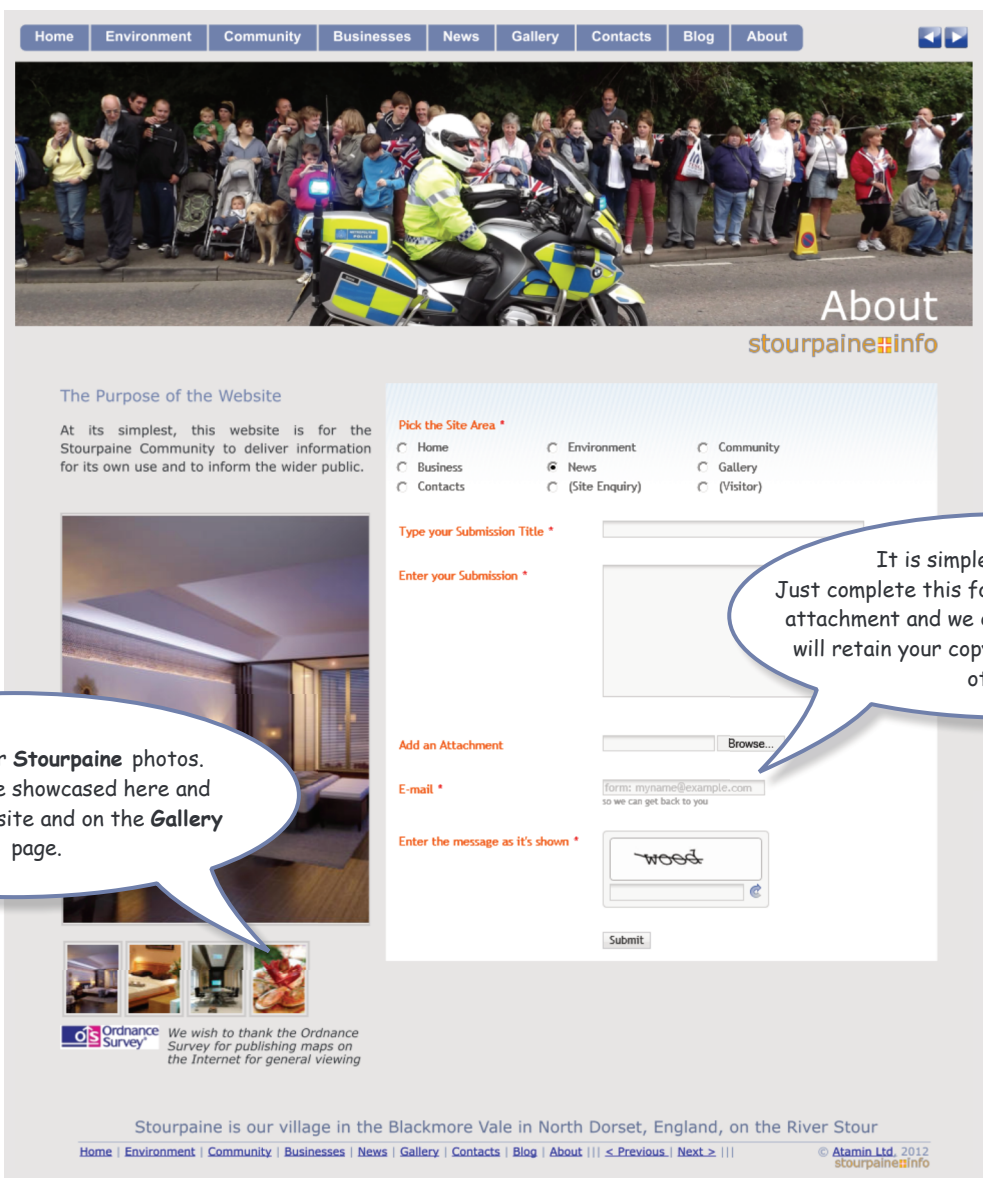
We have created this community website to promote our village and to present topical information that directly affects us all.

We want you to contribute as well: you can provide photographs and articles of interest that uncover our past, present and our future. If you are a local business we can add a separate page for you. You can upload information and offer suggestions in our **About** page.

You can also add your views and comments directly to the **Stourpaine Matters Blog**.

Links:

- stourpaine info Website: stourpaine.info
- Upload information: stourpaine.info/about.htm
- Stourpaine Matters Blog: stourpaine.info/matters
- Blog email Notifications: stourpaine.info/matters/feed or ../?feed=rss 
- Register for the Blog: stourpaine.info/matters/wp-login.php?action=register




The screenshot shows the website's navigation menu with links for Home, Environment, Community, Businesses, News, Gallery, Contacts, Blog, and About. The main content area features a large photograph of a police officer on a motorcycle surrounded by a crowd. Below this is a section titled 'The Purpose of the Website' and a submission form. The form includes a 'Pick the Site Area' section with radio buttons for Home, Business, Contacts, Environment, News, (Site Enquiry), and Community, Gallery, (Visitor). It also has fields for 'Type your Submission Title', 'Enter your Submission', 'Add an Attachment', 'E-mail', and 'Enter the message as it's shown'. A 'Submit' button is at the bottom of the form.




We need your **Stourpaine** photos. They might be showcased here and within the website and on the **Gallery** page.



It is simple to contribute. Just complete this form, upload any single file attachment and we do the rest. Your photos will retain your copyright, so don't infringe others'.



 We wish to thank the Ordnance Survey for publishing maps on the Internet for general viewing

Stourpaine is our village in the Blackmore Vale in North Dorset, England, on the River Stour

[Home](#) | [Environment](#) | [Community](#) | [Businesses](#) | [News](#) | [Gallery](#) | [Contacts](#) | [Blog](#) | [About](#) ||| [< Previous](#) | [Next >](#) |||

© Atamin Ltd. 2012
stourpaine info